



### 3. UK BAP Priority habitat maintenance and restoration targets for SNA no 545

(the measurement unit is hectare unless stated otherwise and figures rounded up/down)

**Maintenance targets** (current extent of habitat) – 100 % favourable condition

UK BAP priority habitat	Lowland Heathland	Lowland mixed deciduous woodland	Lowland dry acid grassland	TOTAL
Minimum area *	2.5			2.5
Maximum area #	230	59	117	406

\* current extent of habitat = a + b

a) sum of all the areas of criterion 1 polygons

b) number of criterion 2 polygons multiplied by the minimum mappable unit for that habitat

[criterion 3 polygons not included]

# current extent of habitat = criterion 1 + criterion 2 + criterion 3

#### Theoretical restoration/creation targets using Rebuilding Biodiversity (RB) methodology:

The Rebuilding Biodiversity in the South West Technical Manual, November 2005 suggests the following restoration/creation targets for a Strategic Nature Area profile where the priority habitat is lowland heath:

- 60% cover of priority habitat
- 0% cover of other semi-natural habitat
- 40% cover of other land uses.

*This SNA profile will be further developed as follows:*

#### **4. Opportunities for habitat restoration and creation in the SNA**

This is an optional but desirable section to be completed by local experts and which would outline the practical opportunities for habitat restoration and creation on the ground. This may include emphasising the importance of an SNA for habitats additional to the primary one for which it was identified or, indeed, for particular species.

This section can also be used to develop more realistic habitat restoration targets, which could then be used to refine the theoretical targets listed above.

#### **5. Constraints to habitat restoration and creation in the SNA**

As above, but in this case outlining the constraints to habitat restoration and creation in the SNA.

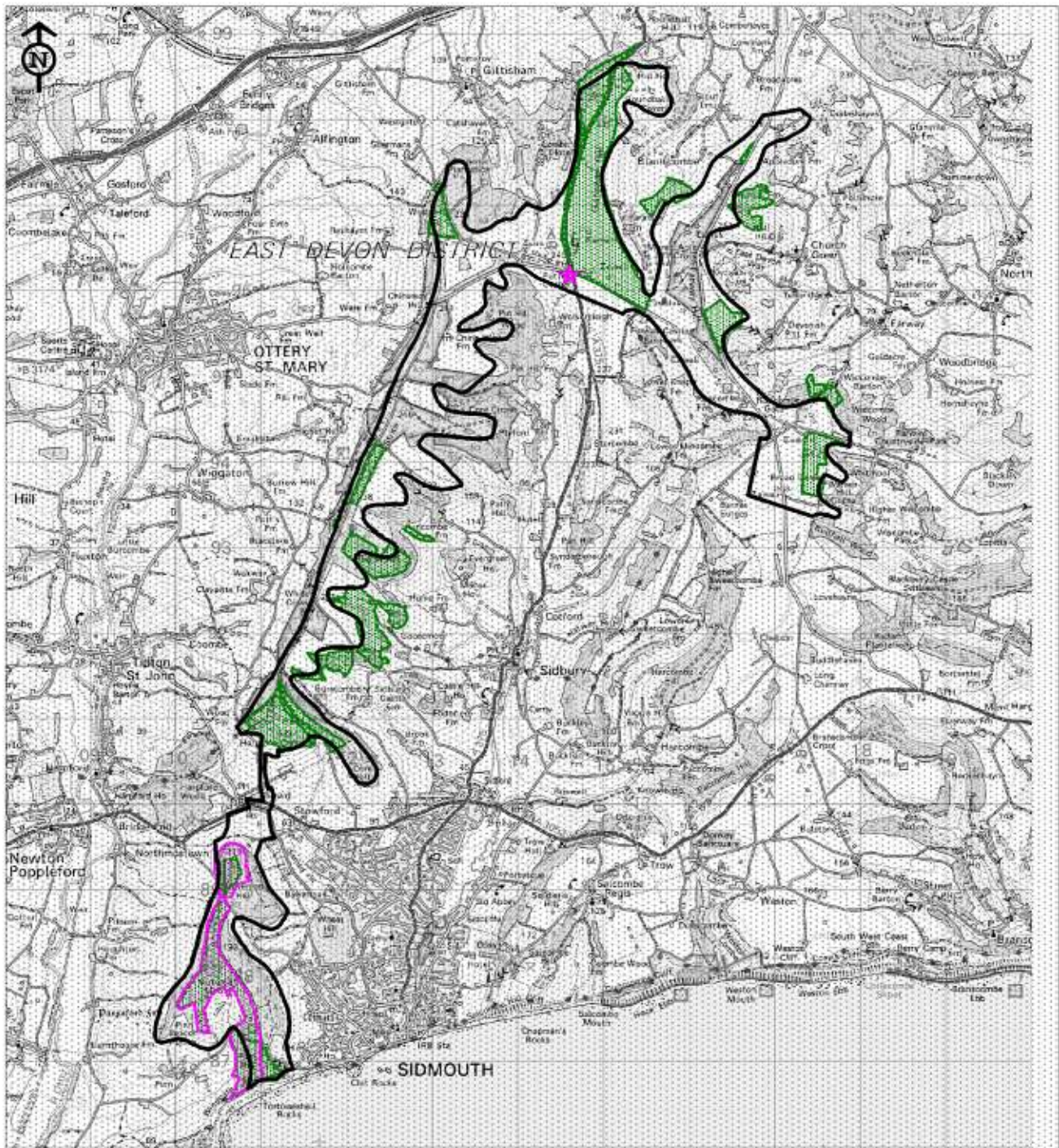
#### **6. Other information**




This is another optional section reliant upon local knowledge of the SNA. This section can be used for any other information that might be useful. It may be particularly useful for those SNAs within which there current projects or for which projects are planned.

Contents could include:

- Restoration targets for BAP habitats additional to the main nature map habitat.
- Maps detailing areas for restoration
- Nature conservation objectives
- And so on.

# Designated sites within SNA 545 (2009)



-  Regionally Important Geological Site (RIGS)
-  County Wildlife Site (CWS)
-  Regionally Important Geological Site (RIGS)

Reproduced for the Ordnance Survey mapping with the permission of the Controller of Her Majesty's Stationery Office © Crown copyright. Unauthorised reproduction infringes Crown copyright and may lead to prosecution or civil proceedings.

Licence No. 100019783 Devon County Council 2005.

Map Prepared by Devon Biodiversity Records Centre 2009. NO FURTHER COPIES MAY BE MADE.

# Selected UKBAP priority habitats within SNA 545 (2009)

